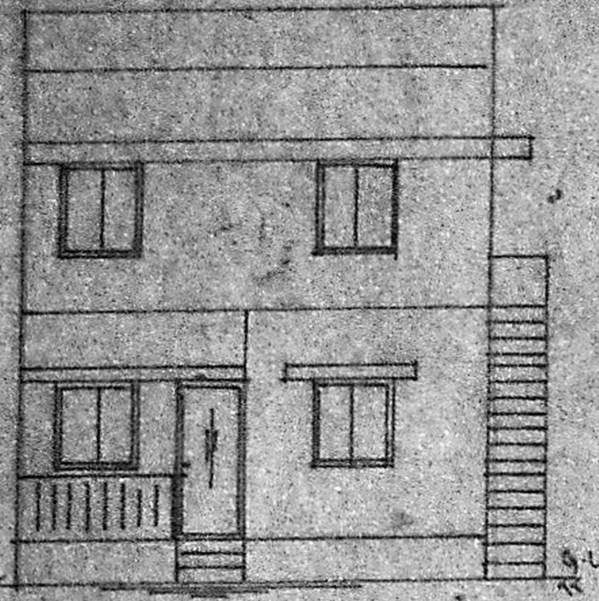
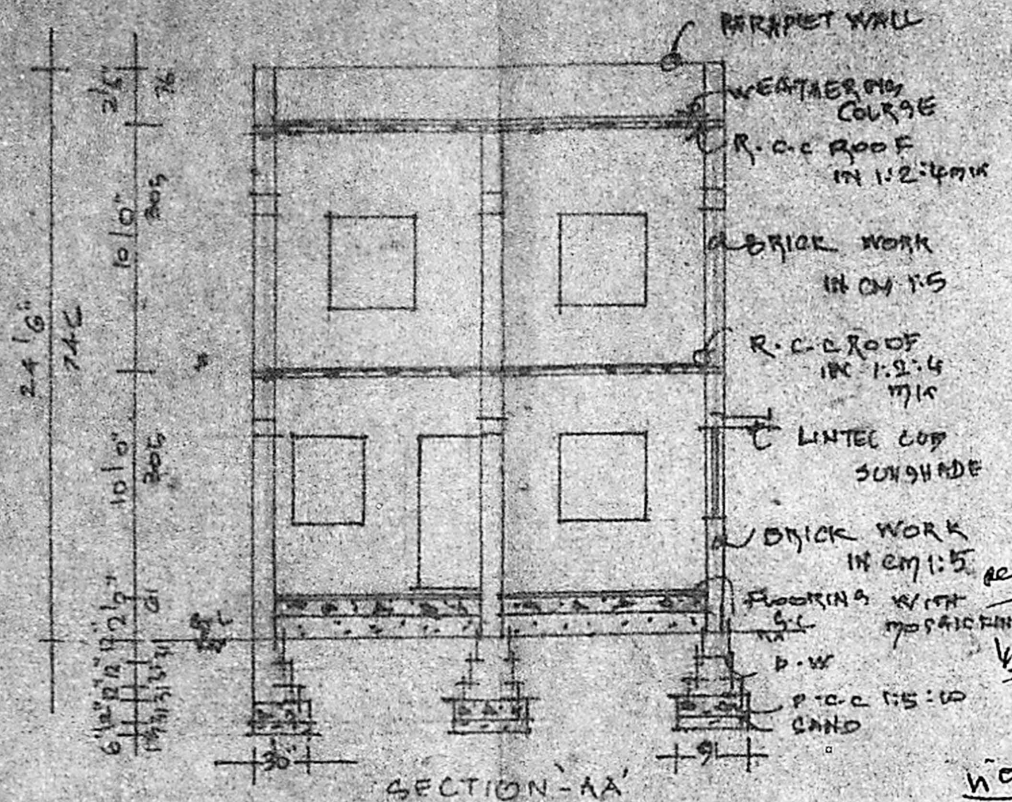


PLAN OF PROPOSED BUILDING IN PLOT NO B, V.O.C. ST. OF S.N. 58/1F, 210/1B & 211/2B, BHARATHYDASHI NAGAR, MOGAPPAR VILLAGE, AMBATTUR MUNICIPALITY. SCALE 1:100.

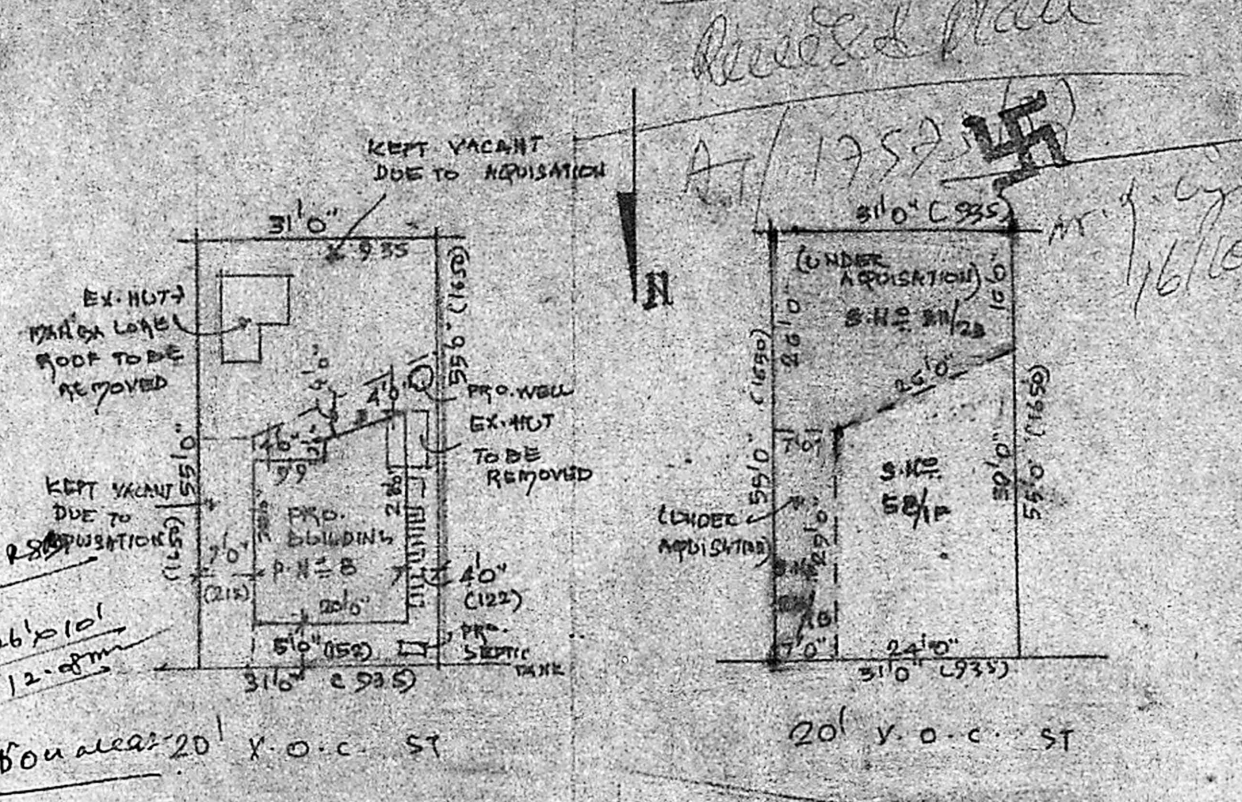
Revised Plan



G.F. 40
FF: 40mm
ELEVATION



SECTION-AA

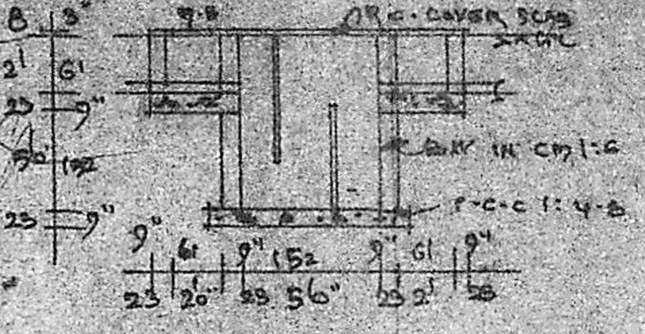


Plot area 20' x 0.0. ST

2.86 m
SITE PLAN

SCALE 1:300

DETAILS OF SURVEY NO.



DETAILS OF SEPTIC TANK

REFERENCE

- D - DOOR - 2'3" x 6'6" (C 100 x 200)
- D₁ - DOOR - 3'0" x 6'6" (C 91 x 200)
- D₂ - DOOR - 2'6" x 6'0" (C 76 x 182)
- W - WINDOW - 4'0" x 2'0" (C 122 x 122)
- W₁ - WINDOW - 3'0" x 6'0" (C 91 x 122)
- V - VENTILATOR - 2'6" x 1'6" (C 76 x 3)

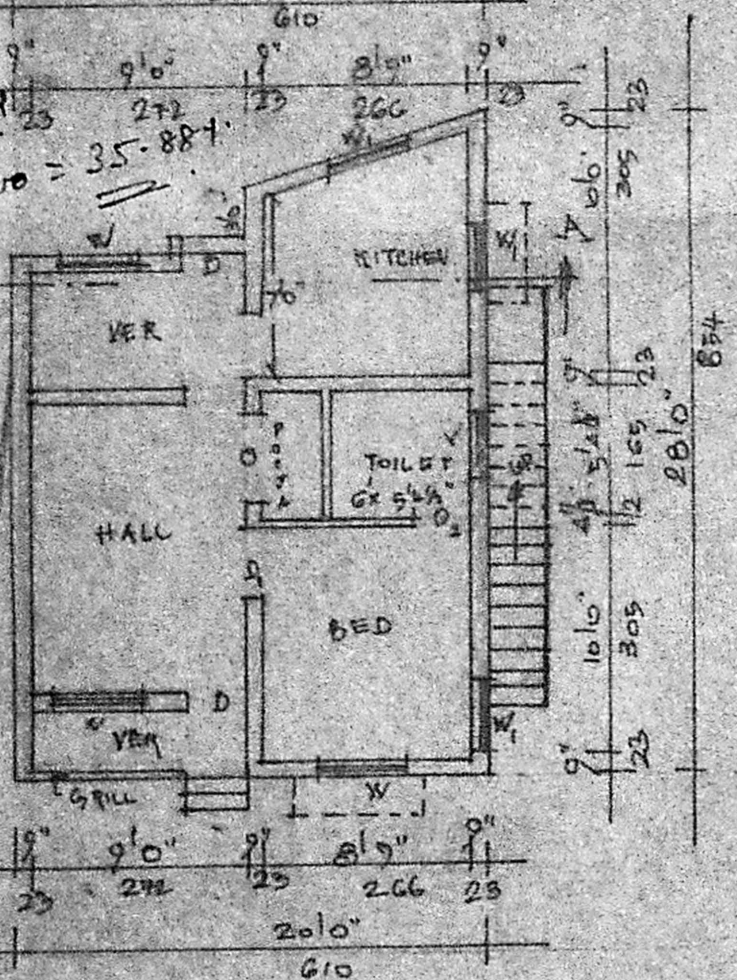
AREA DETAILS	SQFT	SQ
PLOT AREA	1705	158.60
PRO. G.F. AREA	486.1	45.22
PRO. F.F. AREA	486.1	45.22
PLOT COVERAGE	28.5%	
F.S.I.	0.57	

- DETAILS OF S.N.:
- S.N. 58/1F - 845 SQFT
 - S.N. 210/1B - 203 SQFT
 - S.N. 211/2B - 657 SQFT

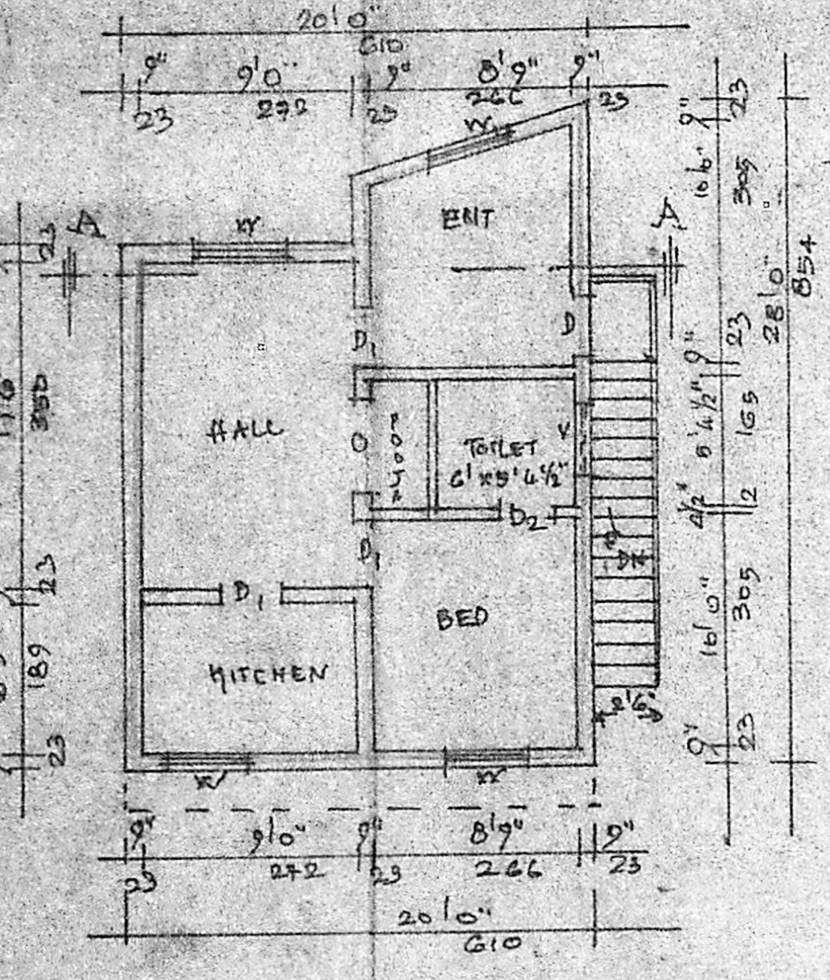
- COLOUR: PROPOSED
- ROADS: BOUNDARY
- UNDER ACQUISITION

G. SIVAJOTHY, D.C.E.
Civil Engineer & Licenced Surveyor,
AMBATTUR TOWNSHIP
2/1050, MMDA COLONY,
Mogappair West, Madras 58

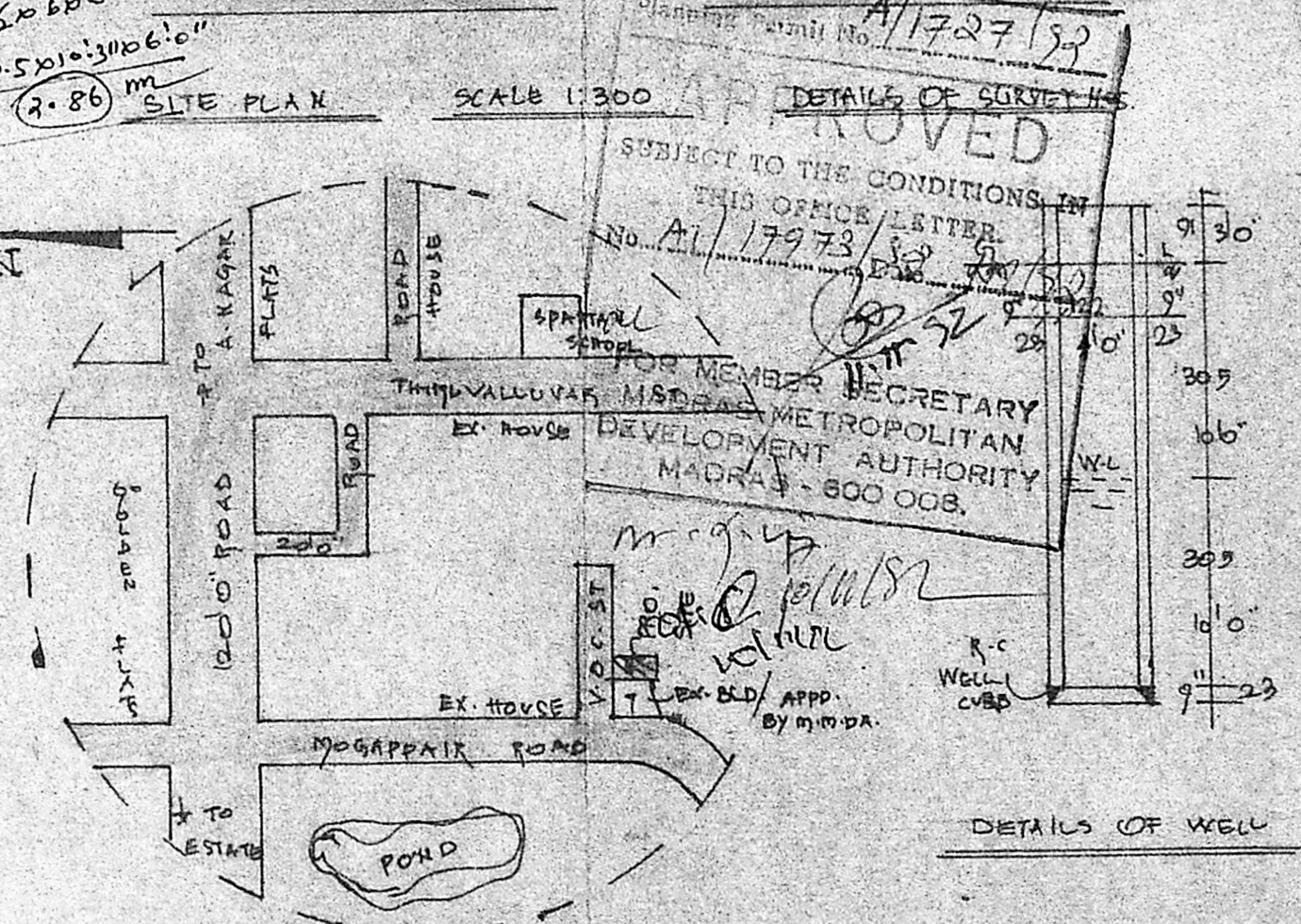
OWNER



GROUND FLOOR PLAN



FIRST FLOOR PLAN



TOPO PLAN NOT TO SCALE

Planning Permit No. A/1727/99
APPROVED
SUBJECT TO THE CONDITIONS IN THIS OFFICE LETTER
No. A/17973/99
MEMBER SECRETARY
DEVELOPMENT AUTHORITY
MADRAS - 600 008.